










Town of Groton



ELEMENTARY SCHOOL BOUNDARIES

Legend

-  Proposed Boundaries
-  CHARLES BARNUM ELEMENTARY SCHOOL
-  CLAUDE CHESTER ELEMENTARY SCHOOL
-  COLONEL LEDYARD ELEMENTARY SCHOOL
-  EASTERN POINT ELEMENTARY SCHOOL
-  MARY MORRISON ELEMENTARY SCHOOL
-  NOANK ELEMENTARY SCHOOL
-  PLEASANT VALLEY ELEMENTARY SCHOOL
-  S.B. BUTLER ELEMENTARY SCHOOL

Disclaimer:

The planimetric and topographic information depicted on this map was compiled by EarthData International based on an aerial flight performed in April 1999. Limited planimetric features have been updated by the Town of Groton's GIS staff based on an aerial flight performed by the Sanborn Map Company in April 2004. The plan and property line information depicted on this map has been compiled from recorded deeds, maps, assessor records, and other sources of information in the Town of Groton. The intent of this map is to depict a graphical representation of all property information relative to the planimetric features for the Town of Groton and is subject to change as a more accurate survey may disclose. The Town of Groton and the mapping companies assume no legal responsibility for the information contained in this data.

THIS MAP IS NOT TO BE USED FOR THE TRANSFER OF PROPERTY.

Horizontal Datum:
Connecticut State Plane Coordinates, North American Datum of 1983 (NAD83 Feet).



0 5,000
Feet

1 inch equals 5,000 feet

DATE: January 3, 2007

