


# Existing Land Use Map




## City of Groton

### Legend



#### Residential Uses

-  Single Family Development
-  2-3 Family Development
-  Multi-Family Development
-  Mixed Use




#### Business / Technology Uses

-  Commercial
-  Marine Commercial
-  Industrial





#### Open Space

-  Dedicated Open Space
-  Managed Open Space

#### Community / Institutional

-  Community Facility
-  Institutional
-  Other Public Land

#### Other Categories

-  Vacant
-  Parking Lot
-  Utility
-  Water



1 inch = 2,000 feet

