
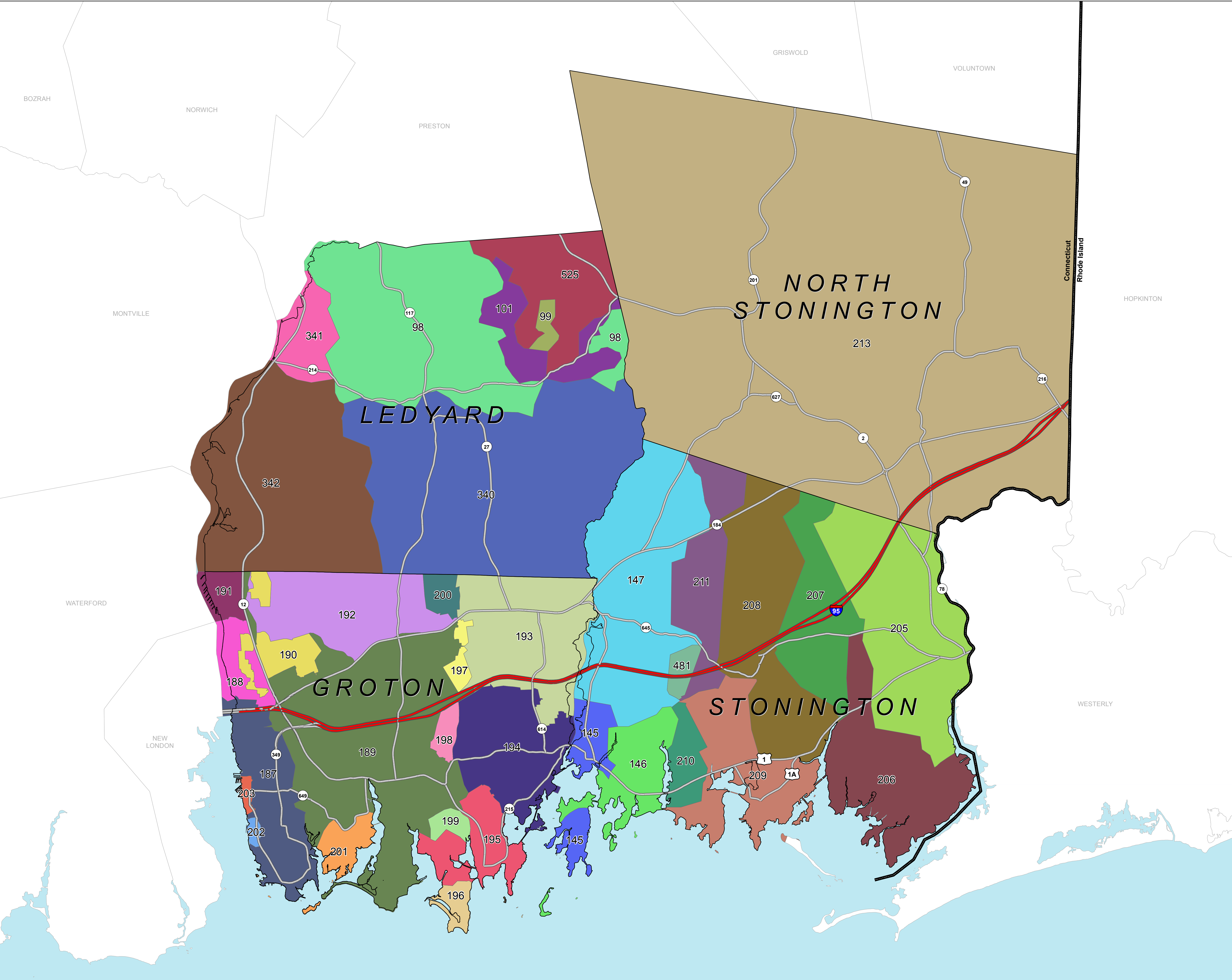
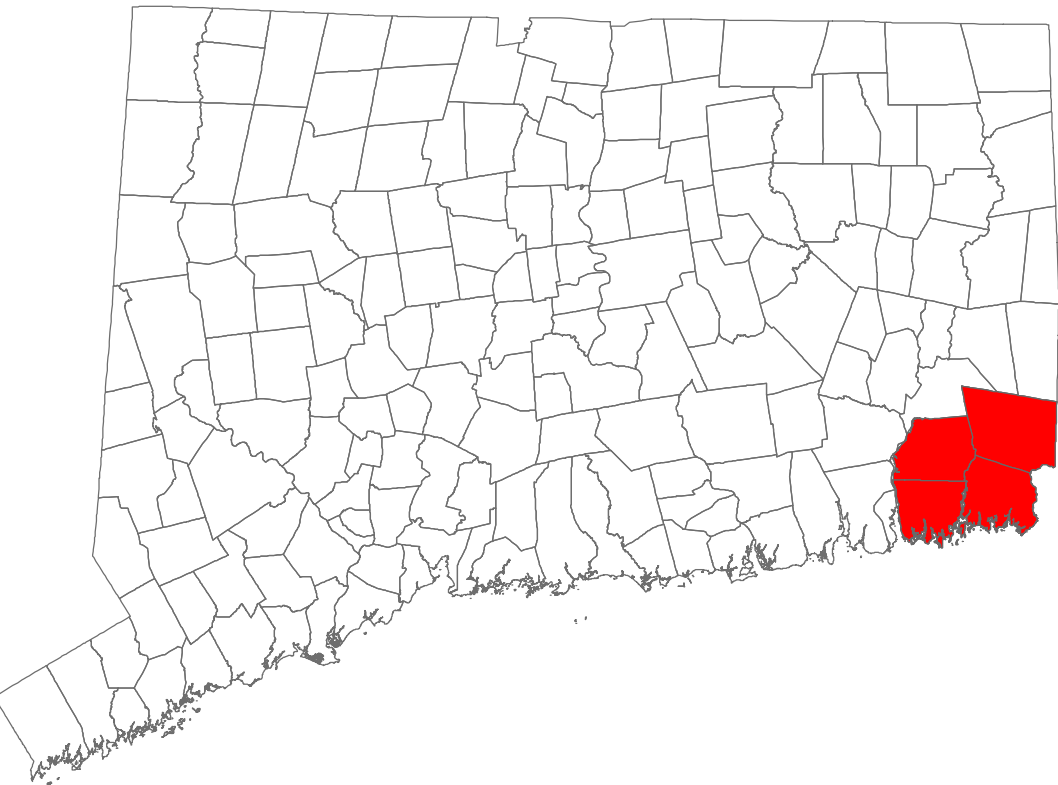


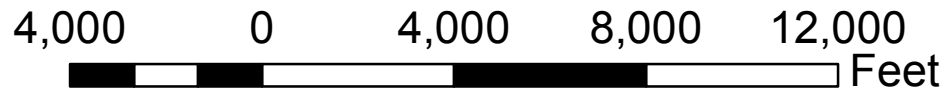
# Town of Groton



## ESN Zones



1 inch = 4,000 feet



**Disclaimer:**  
The planimetric and topographic information depicted on this map was compiled by The Sanborn Map Company based on an aerial flight performed in April 2009. The parcel and property line information depicted on this map has been compiled from recorded deeds, maps, assessor records, and other sources of information in the Town of Groton. The intent of this map is to depict a graphical representation of real property information relative to the planimetric features for the Town of Groton and is subject to change as a more accurate survey may disclose. The Town of Groton and the mapping companies assume no legal responsibility for the information.

DATE: February 09, 2015