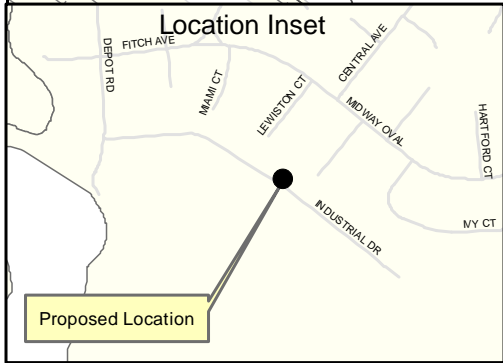
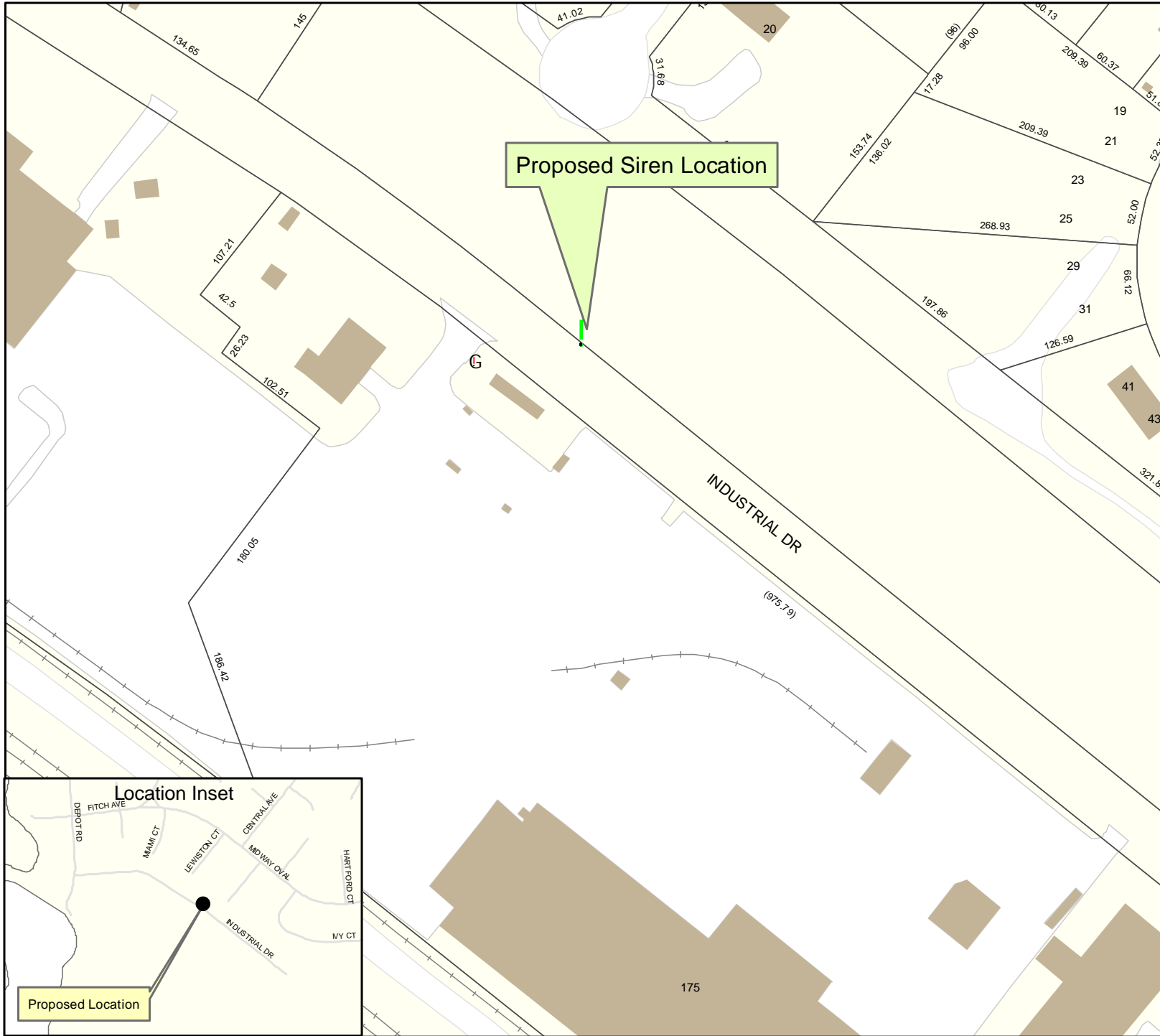


Town of Groton

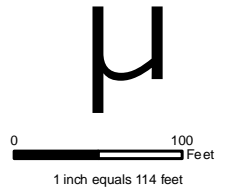


Proposed Siren Location Industrial Dr.



Disclaimer:
The planimetric and topographic information depicted on this map was compiled by EarthData International based on an aerial flight performed in April 1999. Limited planimetric features have been updated by the Town of Groton's GIS staff based on an aerial flight performed by the Seaborn Map Company in April 2024. The parcel and property information depicted on this map has been compiled from recorded deeds, maps, assessor records, and other sources of information in the Town of Groton. The intent of this map is to depict a graphical representation of real property information relative to the planimetric features for the Town of Groton and is subject to change as a more accurate survey may disclose. The Town of Groton and the mapping companies assume no legal responsibility for the information contained in this data.
THIS MAP IS NOT TO BE USED FOR THE TRANSFER OF PROPERTY.

Horizontal Datum:
Connecticut State Plane Coordinates, North American Datum of 1983 (NAD83) Feet.



DATE: January 16, 2008