

A15

A16

A17

B15

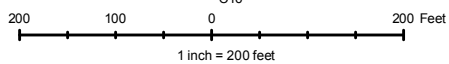
B17

C15






C16

C17

# Center Groton Fire District



Print Date: July 30, 2010

-  Fire Hydrants
-  Addresses
-  Intermittent Streams
-  Water Bodies
-  Outside Fire District



## Sheet: B16

FILE: \\ackbar\gis\dept\fire\dept\Noank\Projects\Noank\MapBook\_color.mxd