

A8

A9

A10

B8

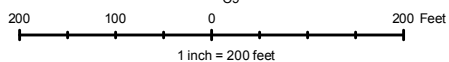
B10

C8






C9

C10

# Center Groton Fire District



Print Date: July 30, 2010

-  Fire Hydrants
-  Addresses
-  Intermittent Streams
-  Water Bodies
-  Outside Fire District



## Sheet: B9

FILE: \\ackbar\gis\depts\FireDept\Noark\Projects\Noan\MapBook\_color.mxd