

B9

B10

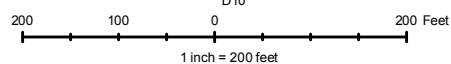
B11

C9






C11

0

Center Groton Fire District



Print Date: July 30, 2010

-  Fire Hydrants
-  Addresses
-  Intermittent Streams
-  Water Bodies
-  Outside Fire District



Sheet: C10

FILE: \\ackbar\gis\depts\FireDept\Noark\Projects\Noan\MapBook_color.mxd