

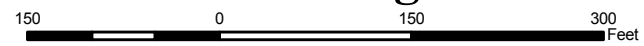




**Legend**

-  Docks
-  Edge of Water

## Town of Groton Groton Long Point Inner Lagoon



1 inch equals 150 feet

**Disclaimer:**

The planimetric and topographic information depicted on this map was compiled by EarthData International based on an aerial flight performed in April 1999. Limited planimetric features have been updated by the Town of Groton's GIS staff based on an aerial flight performed by the Sarbom Map Company in April 2004. The parcel and property line information depicted has been compiled from recorded deeds, maps, assessor records, and other sources of information in the Town of Groton. The intent of this map is to depict a graphical representation of real property information relative to the planimetric features for the Town of Groton and is subject to change as a more accurate survey may disclose. The Town of Groton and the mapping companies assume no legal responsibility for the information contained in this data. THIS MAP IS NOT TO BE USED FOR THE TRANSFER OF PROPERTY.

Horizontal Datum:  
Connecticut State Plane Coordinates, North American Datum of 1983 (NAD83 Feet).

Vertical Datum:  
National Geodetic Vertical Datum of 1929 (NGVD29).



DATE: September 5, 2007