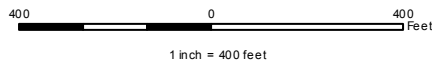


- Blue
- Red
- Brown
- Yellow
- DogWalk
- Unknown/Unmarked Trails

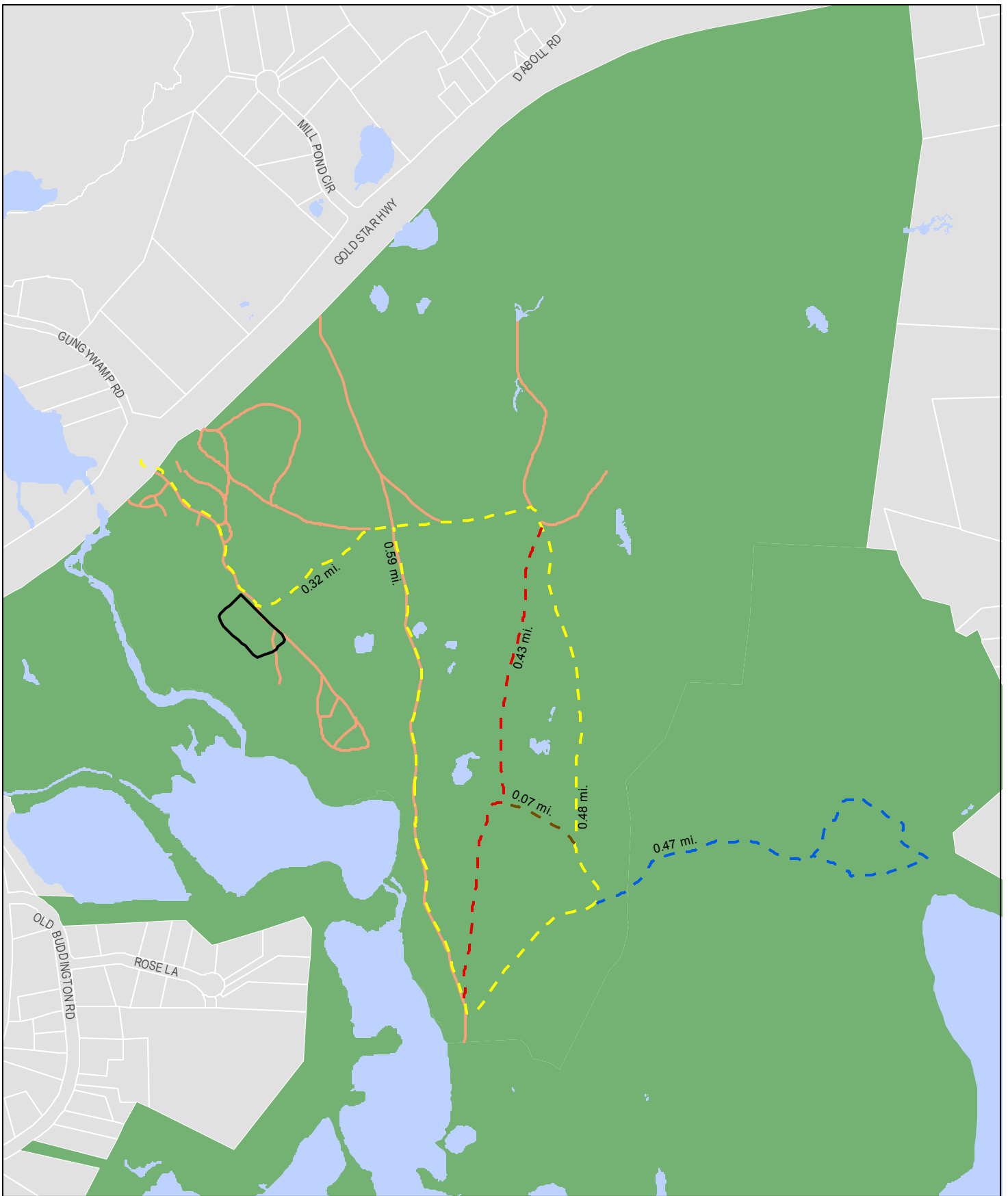
Town of Groton Beebe Pond Trails



Disclaimer:
The planimetric and topographic information depicted on this map was compiled by the
Sutton Map Company based on an aerial flight performed in July 2008. The aerial
and people by the information depicted on this map has been compiled from recorded
aerial maps and other records, and other sources of information in the Town of Groton.
The images of the maps indicate a general representation of real property information
relative to the present information for the Town of Groton and is subject to change as
more accurate surveying data is received. The Town of Groton and its mapping companies
assume no legal responsibility for the information contained on this map.
Horizontal datum:
Vertical Datum:
North American Vertical Datum of 1988 (NAVD83 Feet)



DATE: December 14, 2011



Town of Groton Copp Property Trail System

DATE: December 14, 2011

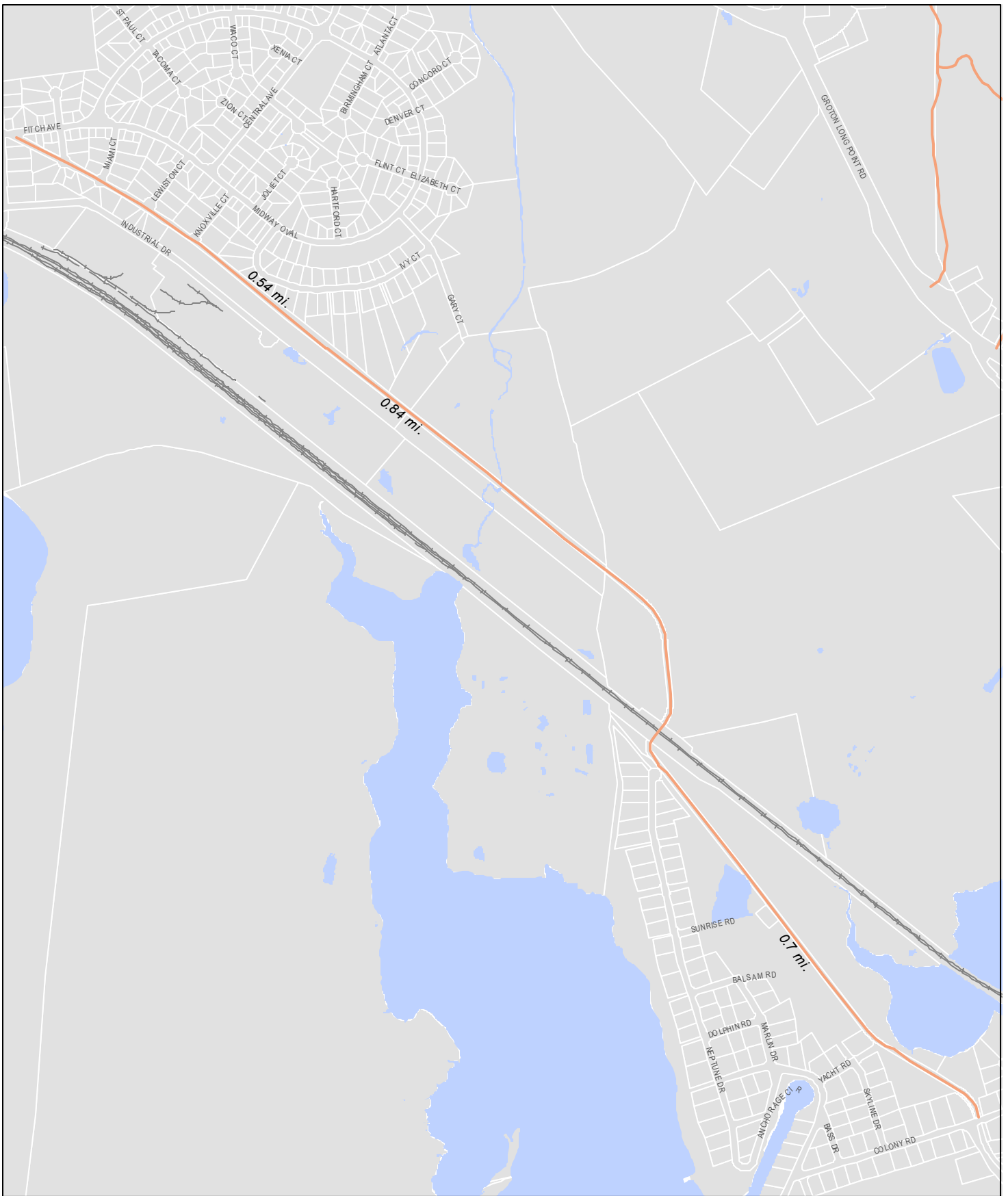


1 inch = 600 feet

Disclaimer:
The planimetric and topographic information depicted on this map was compiled by The Geocon Group, Inc. as an aerial photograph taken in 2008. The planimetric and topographic information depicted on this map has been compiled from recorded aerial photographs and other sources of information in the Town of Groton. The intent of this map is to provide a general indication of the property information relative to the proposed trail system and is not intended to be used for any other purpose. The Town of Groton assumes no liability for any errors or omissions in this map. The Town of Groton assumes no legal responsibility for the information contained on this map.
TODD BROWN OF THE US EOD FOR THE TOWN OF GROTON, CT. PREPARED BY:

Horizontal datum:
Connecticut State Plane Coordinate, North American Datum of 1983 (NAD 83 Feet).
Vertical datum:
North American Vertical Datum of 1988 (NAVD 88).





- Blue
- Brown
- Red
- Yellow
- DogWalk
- Unknown/Unmarked Trails

Town of Groton G & S Trolley Line



Disclaimer:
The planimetric and topographic information depicted on this map was compiled by the
Sutton Map Company based on aerial photography dated 2008. The use of
this map and the information depicted on this map has been compiled from recorded
deeds, maps, and other sources of information in the Town of Groton.
The image of the map is intended as a general representation of real property information
relative to the information contained on the map. The Town of Groton and its agents and employees
assume no legal responsibility for the information contained on this map.
THIS MAP IS NOT TO BE USED FOR THE PURPOSE OF TITLE ADVICE.

Horizontal datum:
Vertical Datum:
North American Datum of 1983 (NAD 83 Feet)
North American Vertical Datum of 1988 (NAVD 88)



DATE: December 14, 2011



- Blue
- Brown
- Red
- Yellow
- DogWalk
- Unknown/Unmarked Trails

Town of Groton Mortimer Wright Trails



1 inch = 400 feet

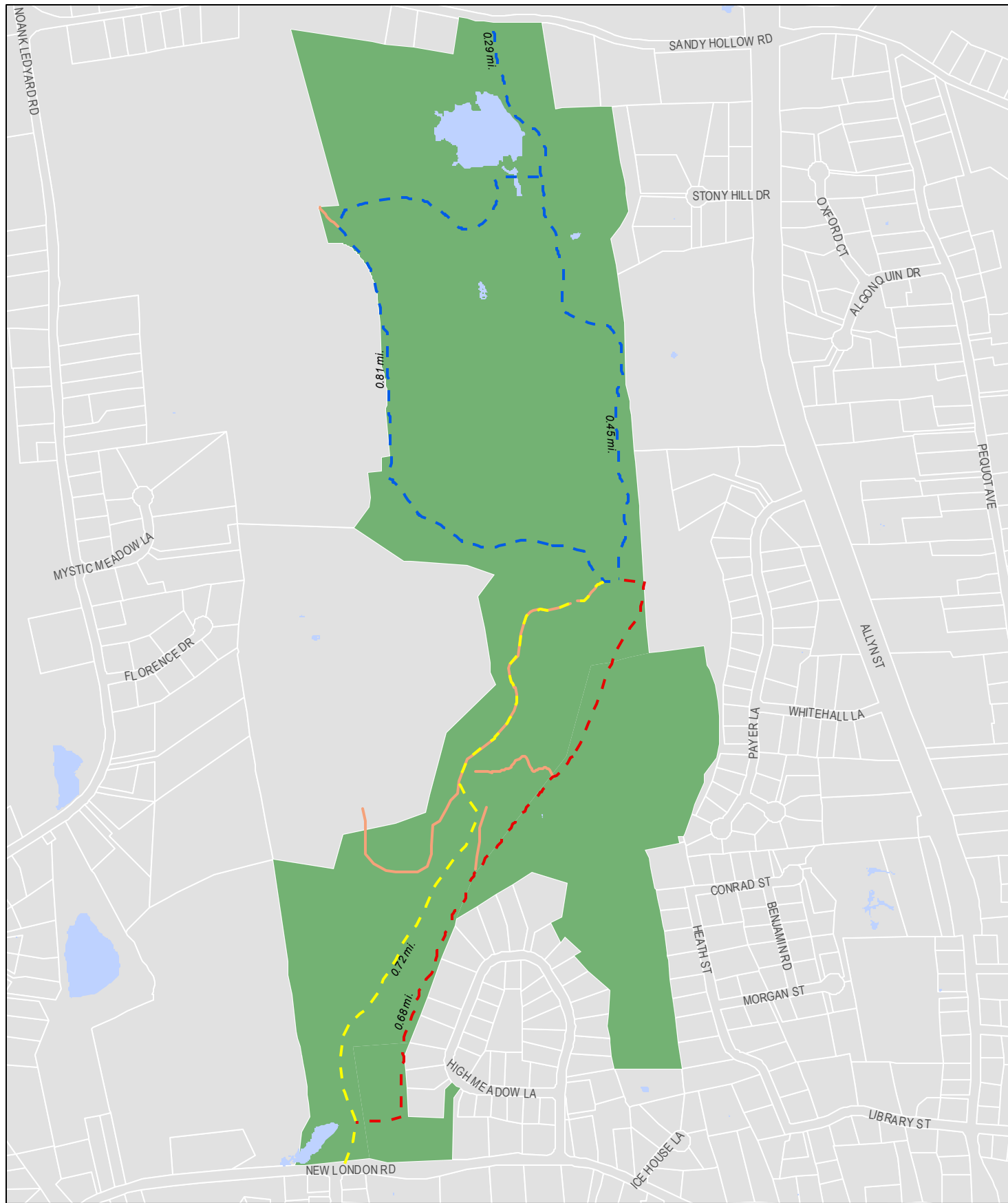
Disclaimer:
The planimetric and topographic information depicted on this map was compiled by the
Sutton Map Company based on an aerial flight performed in April 2008. The accuracy and
reliability of the information depicted on this map has been compiled from recorded
deed maps, aerial photography, and other source information in the Town of Groton.
The owner of the map is not responsible for any errors or omissions in the map or for
any use of the map for purposes other than those intended. The Town of Groton and its agents
assume no legal responsibility for the information contained herein.
THIS MAP IS NOT TO BE USED FOR THE PURPOSE OF PUBLIC USE.

Horizontal Datum:
Connecticut State Plane Coordinate, North American Datum of 1983 (NAD 83 Feet)

Vertical Datum:
North American Vertical Datum of 1988 (NAVD 88)

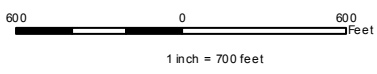


DATE: December 14, 2011



- Blue
- Brown
- Yellow
- Red
- Unknown/Unmarked Trails
- DogWalk

Town of Groton Pequot Woods Trails



Disclaimer:
The planimetric and topographic information depicted on this map was compiled by the Groton Map Company based on aerial photography dated 2008. The use of
and people by the information depicted on this map has been compiled from recorded
aerial maps as well as reports and other source of information in the Town of Groton.
The image of the map is intended to provide a general representation of trail location information
relative to the actual trail location. The Town of Groton and its agents do not warrant
the accuracy or any other details. The Town of Groton and its agents do not assume
any legal responsibility for the information contained herein.
THIS MAP IS NOT TO BE USED FOR THE PURPOSE OF PROFESSIONAL ENGINEERING
OR ARCHITECTURE.

Horizontal Datum:
Vertical Datum:
North American Vertical Datum of 1988 (NAVD83 Feet)



DATE: December 14, 2011