

Police Department





Highway Garage

Town Hall Annex

Parks Maint.


GROTON LONG POINT RD

Legend

-  Handicap Symbol White
-  Painted Island White
-  CrossWalk
-  Single Yellow Line
-  Stop Bar
-  Painted White Line
-  Buildings
-  Paved Surface
-  Unpaved Surface
-  Vegetation
-  parcels
-  Town Owned Property
-  Paved Road

Town Hall Annex

DATE: May 18, 2005



1 inch equals 60 feet

PAVEMENT MARKING SUMMARY

Pavement Marking Type	Count
Regular Parking Spaces	110
Handicapped Parking Spaces	6
Painted Islands	5
Stop Bars	2
Handicapped Symbols	6

Disclaimer:
Planimetric and Topographic information depicted on this map was compiled by EarthData International and is based on an aerial flight performed in April 1999. Real property information has been derived from recorded deeds, plats, public records, and other data. The intent of this map is to depict a graphical representation of property information relative to planimetric features and is subject to change as a more accurate survey may disclose. The Town of Groton and the mapping company assume no legal responsibility for the information depicted on this map. IT IS NOT TO BE USED FOR THE TRANSFER OF PROPERTY.

Horizontal Datum is based on North American Datum of 1983 (NAD 83) Feet
Vertical Datum is based on National Geodetic Vertical Datum of 1929 (NGVD 29).

