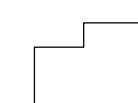



Disclaimer:  
 The planimetric and topographic information depicted on this map was compiled by The Sanborn Map Company based on an aerial flight performed in April 2009. The parcel and property line information depicted on this map has been compiled from recorded deeds, maps, assessor records, and other sources of information in the Town of Groton. The intent of this map is to depict a graphical representation of real property information relative to the planimetric features for the Town of Groton and is subject to change as a more accurate survey may disclose. The Town of Groton and the mapping companies assume no legal responsibility for the information contained in this data.  
 THIS MAP IS NOT TO BE USED FOR THE TRANSFER OF PROPERTY.


Horizontal Datum:  
 Connecticut State Plane Coordinates, North American Datum of 1983 (NAD83 Feet).  
 Vertical Datum:  
 North American Vertical Datum of 1988 (NAVD88).



**Legend**

-  Parcels
-  Hydrography

# Town of Groton Groton Long Point Map



140 0 140 280 420 560 700  
 Feet

1 inch = 140 feet

DATE: October 11, 2016