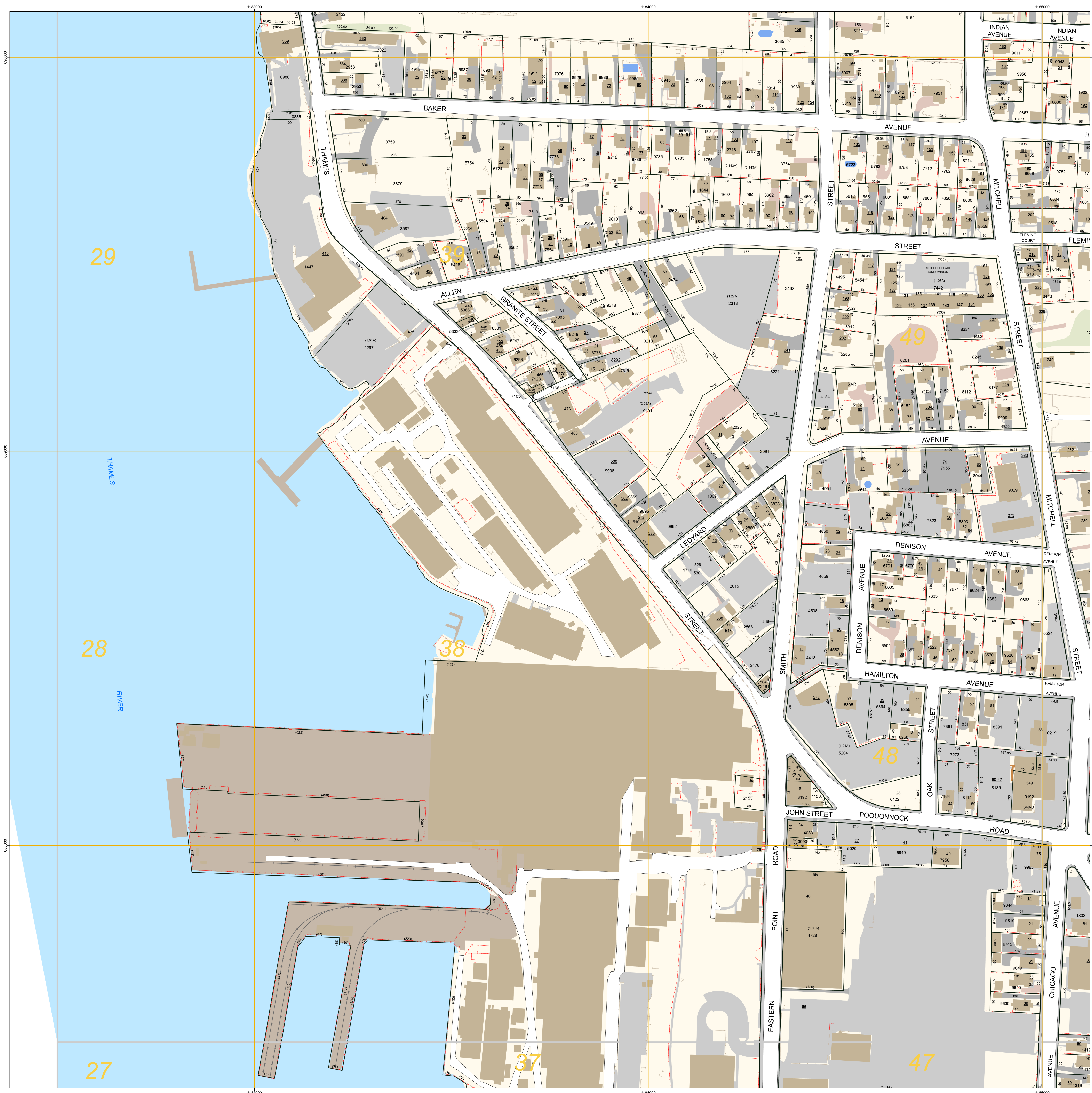
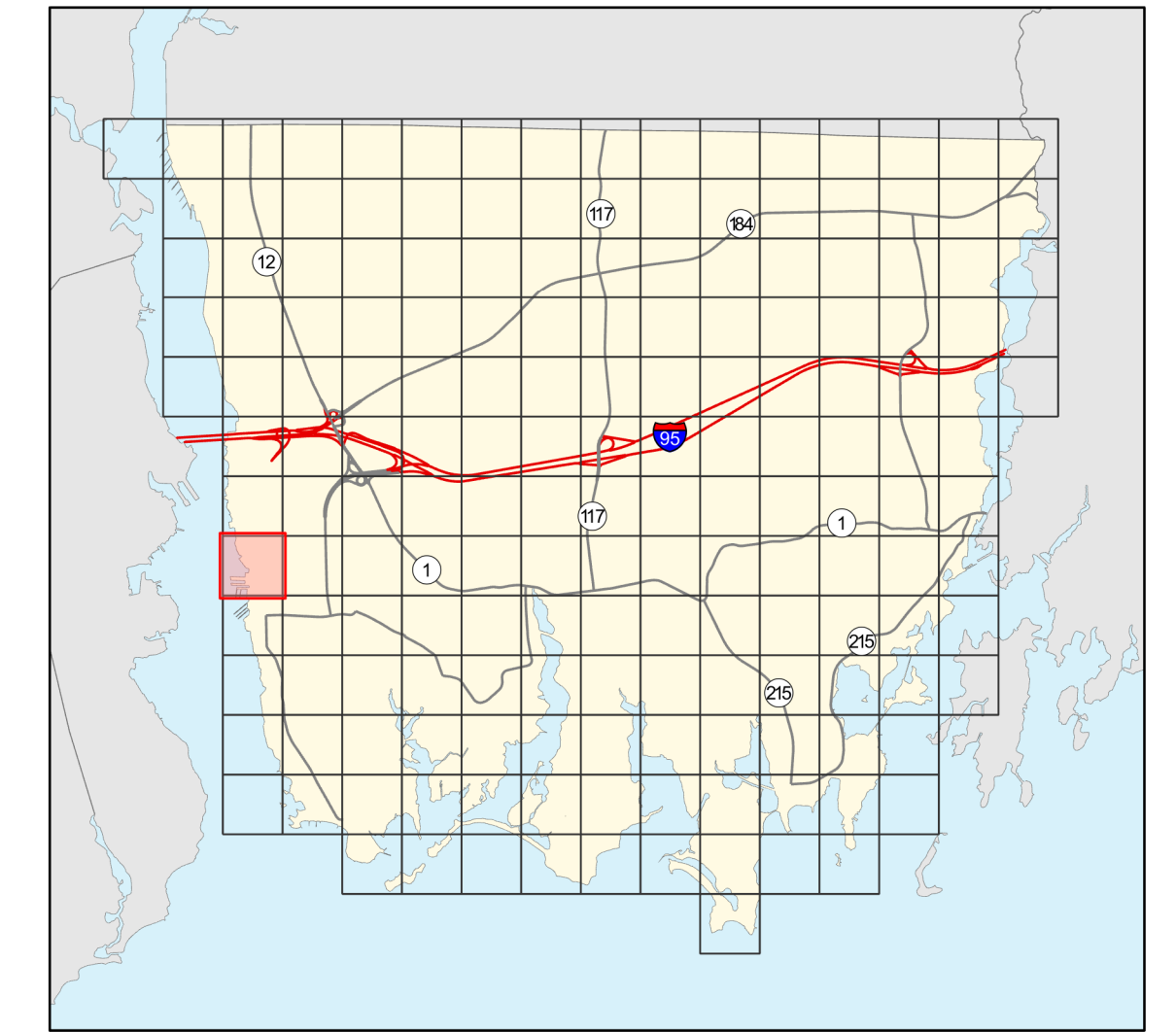


Town of Groton



Property Map

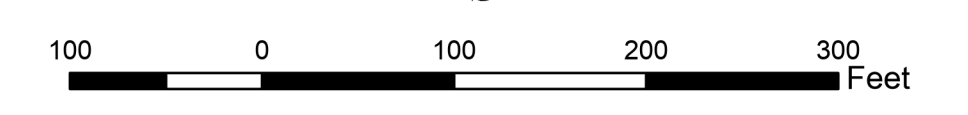



Legend	
	Map Boundary
	Block Boundary
	Sidewalk
	Bridge
	Main Road
	Paved Surface
	Unpaved Surface
	Water Body
	Wet Area
	Dock / Pier
	Swimming Pool
	Building
	Sports Field
	Woodland
	Fence
	Retaining Wall
	Misc. Wall
	Political Boundary
	Railway
	Parcel Line
	Railroad Right of Way
	Road Right of Way
	Townline
	Easement Line
	Stream
	123 Deeded Lot Dimension
	(123) Calculated Lot Dimension
	10 Developer Lot Number
	(1.3 A) Acreage
	0139 Lot Number
	12 Block Number
	212 House Number

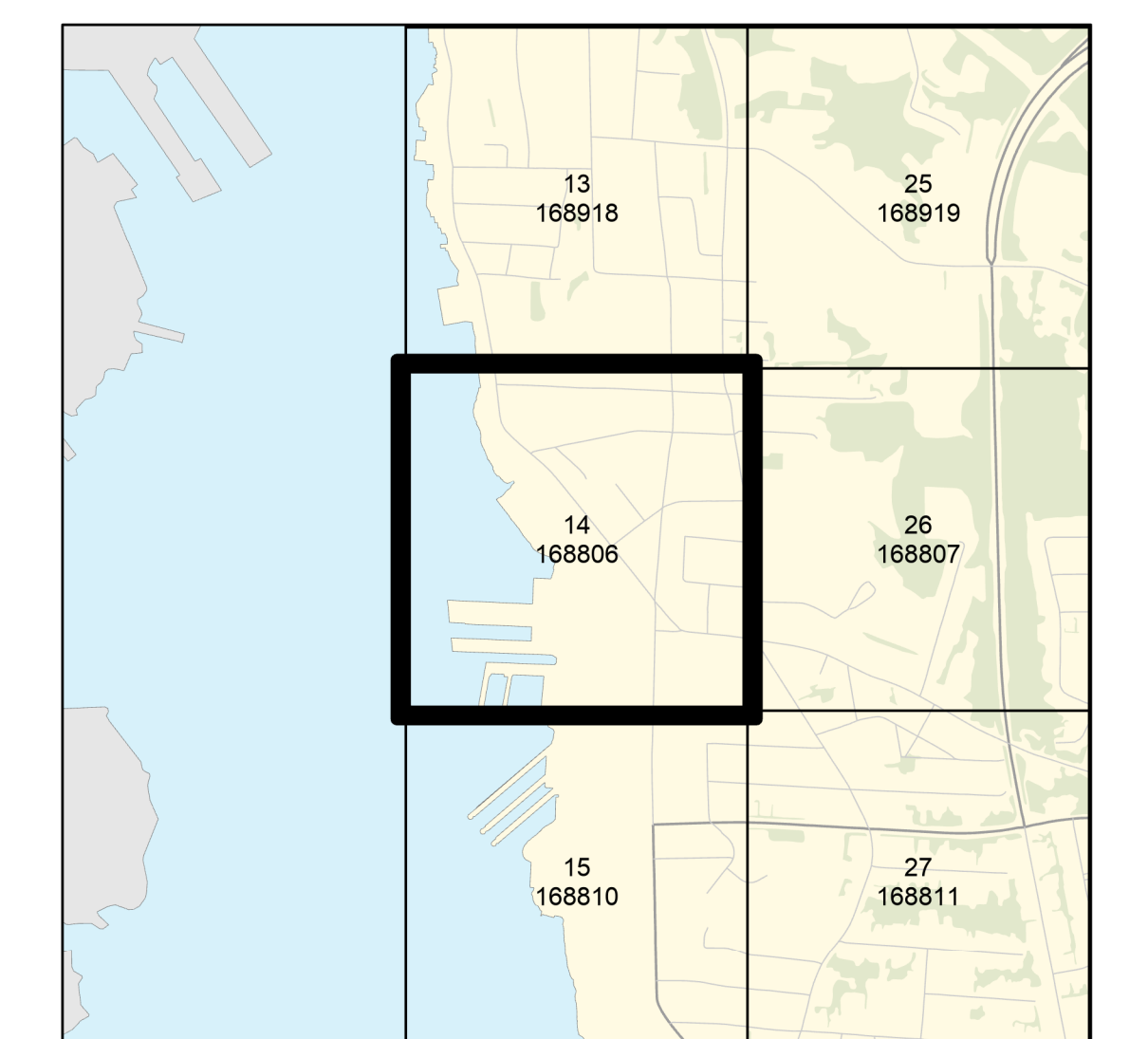
Disclaimer:
 The planimetric and topographic information depicted on this map was compiled by The Fugro Map Company based on an aerial flight performed in March, 2020. The parcel and property line information depicted on this map has been compiled from recorded deeds, maps, assessor records, and other sources of information in the Town of Groton. The intent of this map is to depict a graphical representation of real property information relative to the planimetric features for the Town of Groton and is subject to change as a more accurate survey may disclose. The Town of Groton and the mapping companies assume no legal responsibility for the information contained in this data.
THIS MAP IS NOT TO BE USED FOR THE TRANSFER OF PROPERTY.

Horizontal Datum:
 Connecticut State Plane Coordinates, North American Datum of 1983 (NAD83 Feet).

Vertical Datum:
 North American Vertical Datum of 1988 (NAVD88).



Map Scale: 1" = 100'



DATE: OCTOBER 1, 2023

MAP: 168806 TILE: 14